

Source(s): GAI Consultants, Inc. ESRI World Imagery BaseMap
 Disclaimer: The information depicted on this map is for informational purposes only. It is not intended to be used for any regulatory or legal purposes. It is not a warranty, offer, or contract, and it is not approved by any regulatory agency.

ENVIRONMENTAL SERVICES, INC.
 7220 Financial Way, Suite 100
 Jacksonville, Florida 32256
 (904) 470-2200
 (904) 470-2121 Fax
 www.environmentalservicesinc.com

Proposed Site Conditions
**East Central Regional Rail Trail
 Phases 4B and 5**
 Volusia County, Florida

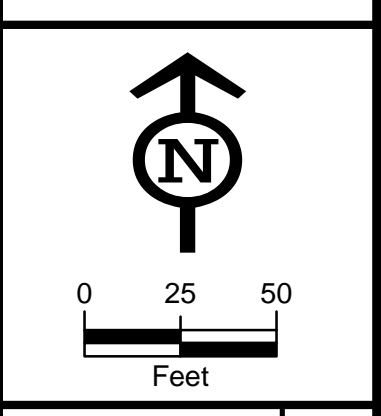
Scale:	1" = 50'
Project:	EJ15382.01
Drawn By:	AA
Checked By:	BAA
Date:	Jun. 2017

FIGURE NUMBER
3P
 Page 16 of 23

- Project Boundary
 - Paved Trail
 - Wetland Line
- Impact Type**
- Direct (0.82 ac. ±)
 - Temporary (0.52 ac. ±)



	Project Boundary
	Paved Trail
	Wetland Line
Impact Type	
	Direct (0.82 ac. ±)
	Temporary (0.52 ac. ±)



Source(s): GAI Consultants, Inc. ESRI World Imagery BaseMap

Disclaimer: The information depicted on this map is for informational purposes only. It is not intended to be used for regulatory purposes and is not approved by any regulatory agencies.

ENVIRONMENTAL SERVICES, INC.
 7220 Financial Way, Suite 100
 Jacksonville, Florida 32256
 (904) 470-2200
 (904) 470-2121 Fax
 www.environmentalservicesinc.com

Proposed Site Conditions
**East Central Regional Rail Trail
 Phases 4B and 5**
 Volusia County, Florida

Scale:	1" = 50'
Project:	EJ15382.01
Drawn By:	AA
Checked By:	BAA
Date:	Jun. 2017

FIGURE NUMBER
3Q
 Page 17 of 23

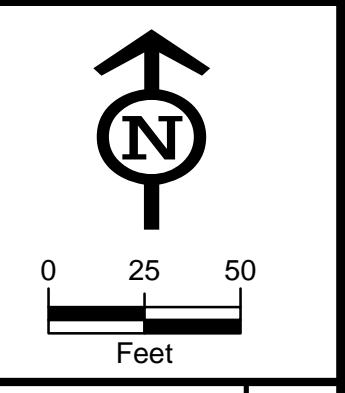


Direct
Impact No. 121
0.005 ac. ±

Direct
Impact No. 123
0.015 ac. ±

Direct
Impact No. 126
0.001 ac. ±

- Project Boundary
- Paved Trail
- Wetland Line
- Impact Type**
- Direct (0.82 ac. ±)
- Temporary (0.52 ac. ±)



Source(s): GAI Consultants, Inc. ESRI World Imagery Basemap

Disclaimer: The information depicted on this map is for informational purposes only. It is not intended to be used for any regulatory or legal purposes. The information is provided as is, without warranty, and is subject to change without notice. The user assumes all liability for any use of this information.

ENVIRONMENTAL SERVICES, INC.
 7220 Financial Way, Suite 100
 Jacksonville, Florida 32256
 (904) 470-2500
 (904) 470-2112 Fax
 www.environmentalservicesinc.com

Proposed Site Conditions
**East Central Regional Rail Trail
 Phases 4B and 5**
 Volusia County, Florida

Scale: 1" = 50'
 Project: EJ15382.01
 Drawn By: AA
 Checked By: BAA
 Date: Jun. 2017



Direct
Impact No. 127
0.012 ac.±

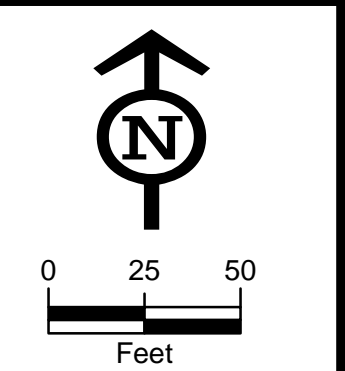
Direct
Impact No. 129
0.011 ac.±

Direct
Impact No. 130
0.001 ac.±

Direct
Impact No. 132
0.000 ac.±

Direct
Impact No. 134
0.001 ac.±

- Project Boundary
- Paved Trail
- Wetland Line
- Impact Type**
- Direct (0.82 ac. ±)
- Temporary (0.52 ac. ±)



Source(s): GAI Consultants, Inc. ESRI World Imagery BaseMap

Disclaimer: The information depicted on this map is for informational purposes only. It is not intended to be used for regulatory purposes and is not approved by any regulatory agency.

ENVIRONMENTAL SERVICES, INC.
 7220 Financial Way, Suite 100
 Jacksonville, Florida 32256
 (904) 470-2500
 (904) 470-2112 Fax
 www.environmentalservicesinc.com

Proposed Site Conditions
**East Central Regional Rail Trail
 Phases 4B and 5**
 Volusia County, Florida

Scale:	1" = 50'
Project:	EJ15382.01
Drawn By:	AA
Checked By:	BAA
Date:	Jun. 2017



Direct Impact No. 137
0.004 ac.±

Direct Impact No. 140
0.003 ac.±

Direct Impact No. 139
0.000 ac.±

Direct Impact No. 142
0.002 ac.±

Direct Impact No. 146
0.002 ac.±

Direct Impact No. 149
0.002 ac.±

Direct Impact No. 148
0.009 ac.±

Direct Impact No. 152
0.000 ac.±

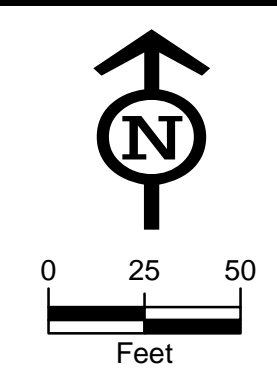
Direct Impact No. 154
0.000 ac.±

Legend

- Project Boundary
- Paved Trail
- Wetland Line

Impact Type

- Direct (0.82 ac. ±)
- Temporary (0.52 ac. ±)



Source(s): GAI Consultants, Inc. ESRI World Imagery BaseMap

ENVIRONMENTAL SERVICES, INC.
 7220 Financial Way, Suite 100
 Jacksonville, Florida 32256
 (904) 470-2500
 (904) 470-2112 Fax
 www.environmentalservicesinc.com

Proposed Site Conditions
**East Central Regional Rail Trail
 Phases 4B and 5**
 Volusia County, Florida

Scale:	1" = 50'
Project:	EJ15382.01
Drawn By:	AA
Checked By:	BAA
Date:	Jun. 2017

FIGURE NUMBER
3T
 Page 20 of 23